Transport Roads & Maritime Services

ROAD OCCUPANCY LICENCE APPLICATION

Special Event & Class 2

ROL 1110448 **Submitted by Kevin Walsh** **On 18/01/19 11:25 AM**

FORM N

Is this an extension of an existing license? [X] No [ ] Yes - License #

Was this application entered online? [ ] No [X] Yes - Application # 1110448

CONTACTS

Proponent Organisation:	MERIMBULA JAZZ FESTIVAL	**Your reference No.:**	
Proponent Contact Name:	Kevin Walsh	**On Site Company:**	MERIMBULA JAZZ FESTIVAL INC
Phone:	0418370714	**On Site Contact Name:**	KEVIN WALSH
Project:		**On-Site Phone:**	0418370714
Email:	info@merimbulajazz.org.au	**Contact Fax:**	

LOCATION

Subject Road:	MERIMBULA DRIVE	**Map Ref:**	UBD
From (Cross Street):	REID STREET	**To (Cross Street):**	MARKET STREET
1st Cross Street notes:	CLOSE INTERSECTION OF REID STREET/MERIMBULA DRIVE. PARADE ASSEMBLES AND PROCEEDS EASTERLY BEFORE TURNING RIGHT INTO MARKET STREET. (TCP 1)	**2nd Cross Street notes:**	PARADE PROCEEDS SOUTHERLY DIRECTION AND TURNS LEFT INTO BEACH STREET. INTERSECTION OF MONARO/ MARKET ST REMAINS CLOSED UNTIL 12.30PM.(TCP 2)
Suburb:	MERIMBULA	**Suburb:**	MERIMBULA
Distance:	769	**Council:**	

TIMES

Start Date	Start Time	End Date	End Time	Duration
Sat 8 Jun 2019	10:00	Sat 8 Jun 2019	19:00	9 hours

PROPOSED ACTIVITY

Project: **Current Speed Limit:** **km/h**

Project and Work Description for this Application: ANNUAL JAZZ FESTIVAL STREET PARADE WITH BANDS, WALKING PARTICIPANTS AND VINTAGE MOTOR VEHICLES ALL REGISTERED AND INSURED FOLLOWED BY JAZZ FESTIVAL "StreetFest" IN CLOSED OFF SECTION OF MARKET STREET

License Type

[ ] Not known	[ ] Crane	[ ] Bridge
[ ] Hazard Reduction	[ ] Hoardings	[ ] Building Work Zone
[ ] Utility Maintenance	[ ] Police Operations	[ ] Abnormal Load/Movement
[ ] Line Marking	[ ] SRA Works	[ ] Landscaping/Mowing
[ ] Investigation	[ ] Filming	[ ] Building Construction
[X] Other : Class 2		

PROPOSED ACTIVITY

Lane/s or Shoulder/s Closed

[X] Lane 1 (kerb lane/s)	[X] Lane 2 (next after kerb lane)	[ ] Lane 3
[ ] Lane 4	[ ] Lane 5	[ ] Lane 6
[ ] Lane 7	[ ] Lane 8	[ ] Lane 9
[ ] Median Shoulder	[ ] Shoulder	

Total no. of lanes to be closed at any one time? (In same direction) 2 Lanes of 2

Direction

[X] All Directions	[ ] Eastbound	[ ] Eastbound and Westbound
[ ] Northbound	[ ] Northbound and Southbound	[ ] Southbound
[ ] Westbound		

Flow Management

[ ] Standard Lane Merge	[ ] Contra Flow	[X] Stop / Slow Control
[X] Detour (other roads)	[ ] Detour (side track)	[ ] Portable Signals
[ ] Mobile Works	[X] Short Term / Intermittent Works	[ ] Non-Trafficable Area

MISCELLANEOUS

Turning Bay/s affected?

[ ] Yes
[X] No

Speed Reduction?

[ ] Yes km/h
[X] No

Traffic Control Plan ID:

Community Notification

[ ] Letter drop
[ ] Newspaper
[ ] VMS (Portable / Permanent)
[ ] Other

Reason for no community notification:
A PUBLIC NOTICE WILL APPEAR IN THE LOCAL PRESS FOR EACH OF THE 3 WEEKS PRIOR TO THE EVENT.NOTIFICATION LETTERS WILL GO TO MERIMBULA AMBULANCE SERVICE/ MERIMBULA FIRE BRIGADE/SAPPHIRE COAST BUSLINES.

SPECIAL EVENTS

Special Event name:

TMC Officer in Charge:

TMC Officer Phone No:

Event Approved: No

RMS

If this project is managed by RMS, fill in the following:

RMS Branch: RMS Contact:

RMS Office Phone No.:

Road Occupancy Licence (ROL) Checklist

FORM C

Transport Roads & Maritime Services

CONTACT

Proponent's Organisation: MERIMBULA JAZZ FESTIVAL
*** Contact Phone:** 0264959853

*** Proponent's Name:** Kevin Walsh
*** Contact Mobile:** 0418370714

LOCATION

*** Subject Road:** MERIMBULA DRIVE
*** Suburb:** MERIMBULA

*** From(Cross Street):** REID STREET
*** To (Cross Street):** MARKET STREET

Has a Site inspection been conducted in the past two weeks?
Two photographs (one each direction) of site attached, ☐ Yes

Any significant features of the site noted **(Tick below those which are applicable)** ☒ Yes ☐ No

- Trafficable Shoulders ☐
- Pedestrian or Cyclist path ☐
- Raised median/ divided carriageway ☒
- Signals within 100m of site and/or signal operation affected ☒
- Roundabouts or pedestrian refuges within 100m of site ☒
- The occupancy is near tidal flow ☐
- Adjacent significant land use such as hospital/supermarkets ☒
- Adjacent significant land use such as schools/school zones ☐
- Enforcement camera (safety, red light, speed camera)/signage within 100m of site ☐
- Other, please specify ☐
- Number of traffic lanes in each direction **(insert number)** 2 Lanes of 2

Additional information: MINIMAL DISRUPTION TO MAIN STEET TRAFFIC ENTERING/LEAVING WOOLWORTHS SUPERMARKET

Additional information for Emergency Cameras:

- Pavement Type
  - Bitumen ☒
  - Concrete ☐
  - Other ☐

Any kerbside restrictions such as (specify appropriate restriction) ☒

- Clearways/bus or transit lanes ☐
- Parking Restrictions ☒
- Bus stops ☒
- Taxi ranks ☐
- Loading Zones ☐

LOCATION

- Other, please specify ☐

Additional information:

Any evidence of concurrent adjacent roadworks / activities / off-road developments ☐ Yes ☒ No

IF YES PLEASE SPECIFY:

Relevant traffic volume data obtained (Traffic Volume Data Book) ☒ Yes ☐ No

- Days/times of lowest traffic volumes noted
- Are times occupancy requested consistent with traffic volumes (above)
- Does your Traffic Management Plan (TMP) indicate how flow capacity is maintained

Estimated traffic flow: APPROXIMATELY 12 VINTAGE VEHICLES IN PARADE

Has this Traffic Management Plan been prepared by a person in possession of a current **Select/Modify Traffic Plans** qualification or higher ☒ Yes ☐ No

If YES please supply **Name & Licence No:** PETER GUTHREY 0030578458

Will your organisation be undertaking or supervising the works described in the application. ☒ Yes ☐ No

Consideration has been given to construction noise and other environmental impacts on residents (where applicable) and the appropriate measures will be taken to minimise these impacts, particularly noise to residents ☒ Yes ☐ No

If YES please supply details: PARADE IS IN A NON RESIDENTIAL AREA

Comments THIS PARADE FOLLOWS THE SAME ROUTE AS PREVIOUS YEARS FOR WHICH APPROVAL HAS ALWAYS BEEN GIVEN.. THE LIMITED STREET CLOSURE FOR "StreetFest" WILL CAUSE MINIMAL DISRUPTION TO TRAFFIC FLOW.

RMS Asset Management **(02) 8849 2114** notified for Road opening etc:

☒ **No** ☐ **Yes** If YES please supply Reference no.

SIGN

Applicant's Name: Kevin Walsh **Date:** 18/01/2019

MERIMBULA MAP_PHOTO1_1110448.pdf

Merimbula Street Index

Alice St C2
Apoona St E3
Arthur Kaine Dr C4
Beach St C2,D2
Bellbird Cr B3
Benandra Av B3
Berrambool Dr C1,C2
Beverley St B2,B3
Bodalla Pl B3,B4
Brodribb Crt C1,C2
Bronwyn Cl C3
Burton Av D3
Calendo Crt D3
Cameron St D2
Camilla Crt D1
Carolynne St C3
Chapman Av D3
Cliff St E2-E4
Collins St D2,E2
Currawong Cl D1
Dayle Pl B3
Dunns La C4
Elizabeth St C4,D4
Fishpen Rd C3,D3
Garden Cir C1
George St E3
Harbour Crt B2
Henwood St D2
Hill St E3
Hillmead St B3
Hollis Crt C1
Illawong Hts B2,C2
Illuka St E3
Imlay St B3
John Cl B3,C3
John Penn Av B3
Kalinda St C2
Kembla Cl B3
Kiama Pl B3
King St E3
Kowara Cr B2,C2
Kyeamba Dr C2,C3
Lake St D2-E4
Lake View Av D2,E2
Lakewood Dr A3,B3
Lisa Crt B3,C3
Lorikeet Pl D1
Luderick Crt A2
Main St C2,D2
Marine Pde C3,D4
Market St C2,C3
Merimbula Dr A1-B3
Mirador Dr D1
Monaro St B3,C3
Mulloway Crct A2
Munn St D2
Ocean Dr C4-D3
Ocean View Av C3
Old Princes Hwy A1-B3
Old Tathra Rd C1
Oriole Crt C1
Ottway Cl B4
Palmer La C3
Park St C2
Patrick Crt B3,C3
Princess La E4
Queen St E4
Randolph St D2
Reid St C2,C3
Salmon Crt A3
Sandpiper Cr B3
Sapphire Coast Dr C1,C2
Sapphire Cr B2
Seaview Av B3
Short St C3
Snapper Crt A3
Tantawangalo St B3,B4
Tasman St E4
Teal Crt A3,B3
Tern Cl A3
The Crest C1,D1
Tilba Pl B4
Trevally Tce A2,A3
View St B3
Wharf St E4
Whipbird Way D1
Wonga St C2,C3
Woodland Dr B2
Wyeebo La E3
Wyeebo St E3
Yarrai St E4
Yarrawood Av C1,C2

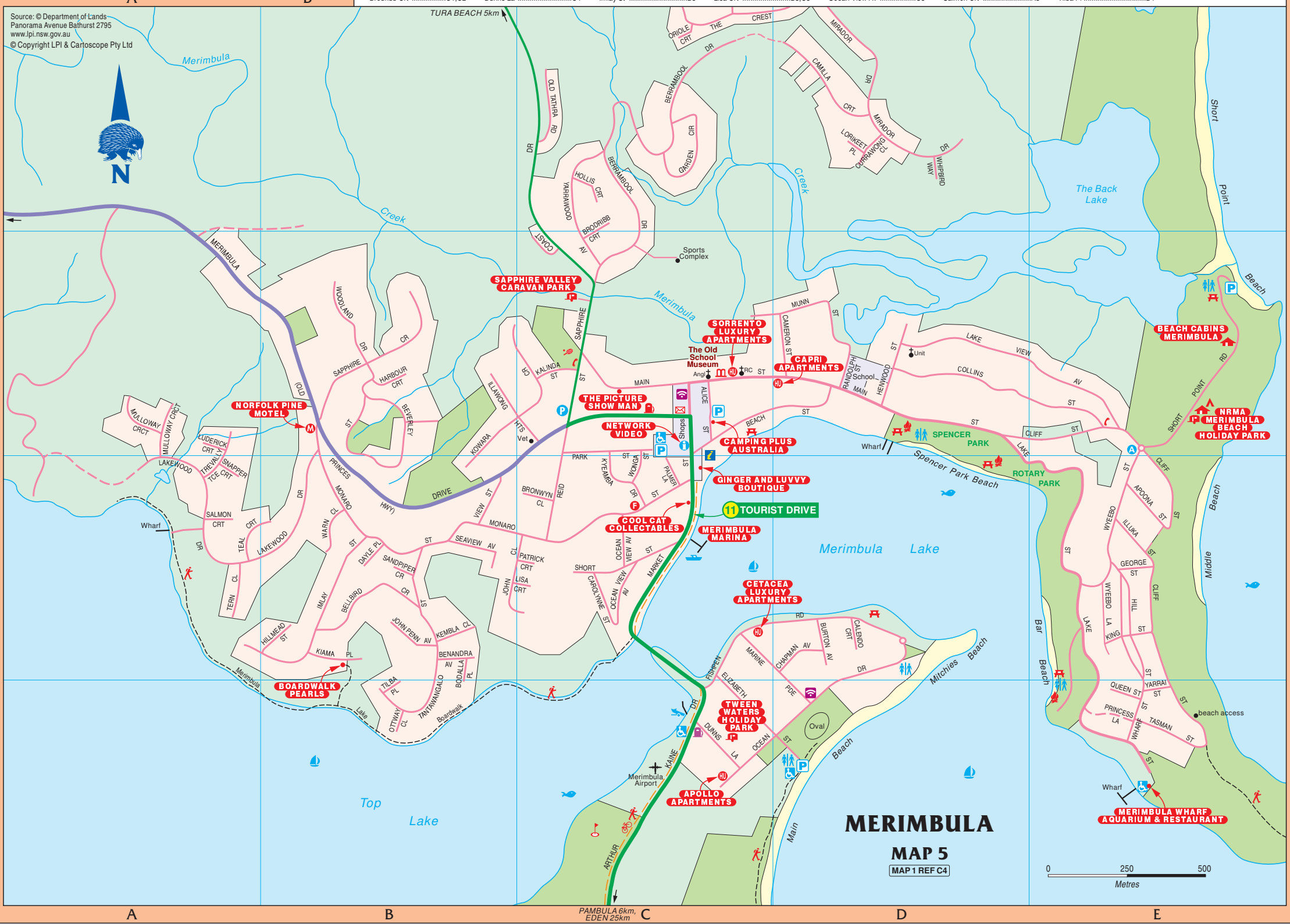

CARTOSCOPE MAPS AND GUIDES

Log on to see detailed touring and holiday maps, information and to purchase maps and guides.

Click on the weblink below to log on

www.maps.com.au

Grab a map ...

and plan your next getaway

www.lpi.nsw.gov.au

Click above for NSW Government map products



NSW GOVERNMENT Land & Property Information

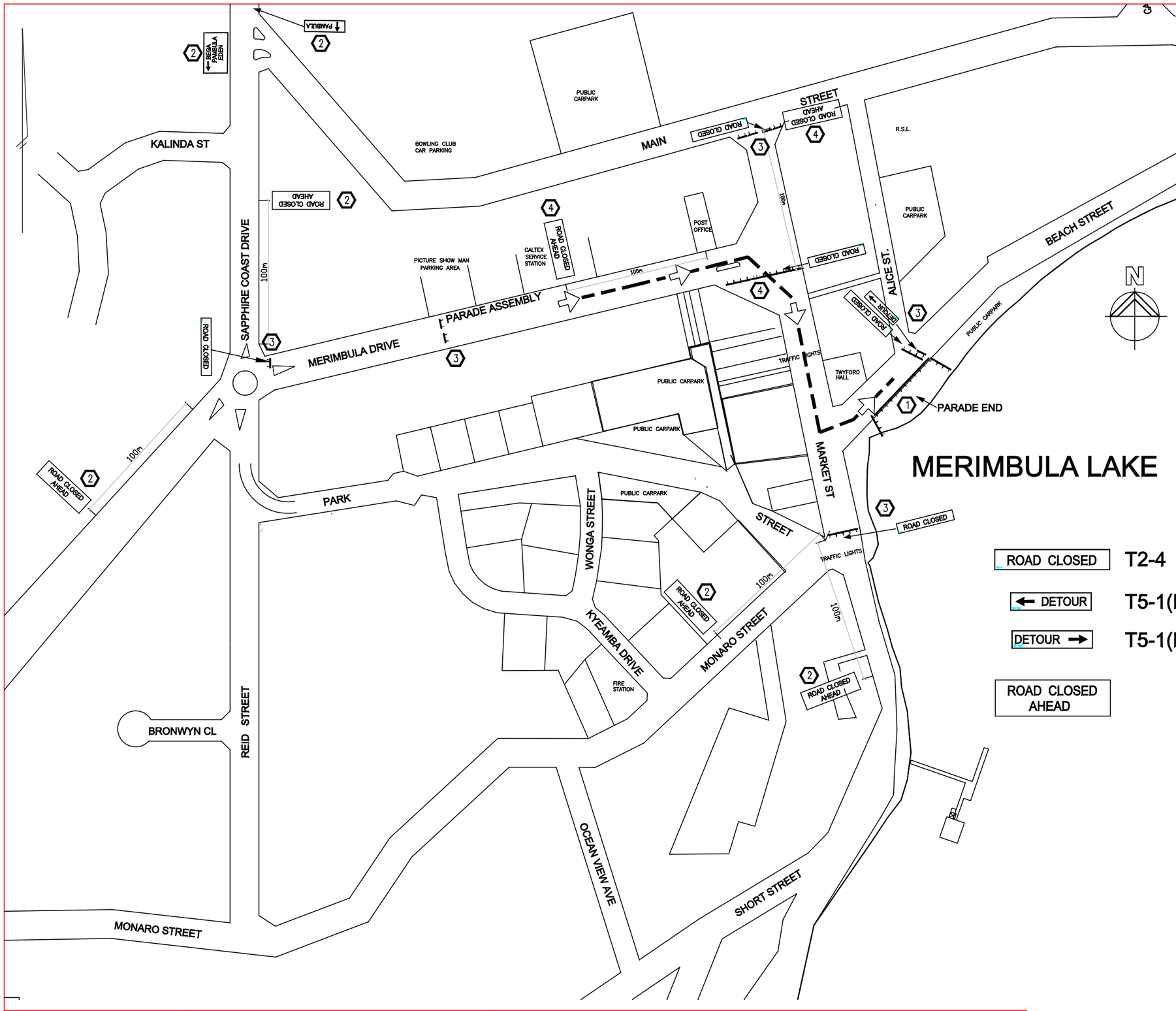

ROAD CLOSED T2-4

DETOUR T5-1(L)

DETOUR T5-1(R)

ROAD CLOSED AHEAD

NOTES

The Merimbula Jazz Festival Parade will take place on Saturday 9th of June 2019.

The parade is to assemble from 10.00 am in Merimbula Drive outside the Caltex service station and commence the parade at 10.30 sharp. The parade will proceed easterly along Merimbula Drive to Market St, turn right southerly along a closed section of Market St to Beach St, turning left into Beach St to finish in a closed section of Beach Street between Market and Alice streets. After the parade has finished, a section of Market Street beween Merimbula Drive and Beach Street will remained closed until 7.00pm for bands to play and street stalls and other activities to occur. Control will be carried by qualified traffic control personnel.

(1) 6.00 am Erect car parking & pedestrian barricades in Beach Street between Market and Alice at temporary stage area to maintain this area devoid of parked vehicles.

(2) 9.30 am Erect road closed ahead signs and town direction signs.

(3) 10.00 am Install traffic barriers and close intersection Market and Main Streets. Man barrier.
Install traffic barriers and close Beach Street at Main Street intersection. Allow traffic movements onto Main Street and easterly traffic movements in Beach Street from Alice Street. Man barrier.
Install traffic barriers and close Merimbula Drive at Reid Street roundabout. Install road closed sign. Man barrier. Allow west bound traffic to exit.
Instal traffic barriers and close Market Street at Monaro Street intersection. Install detour sign. Man barrier.
Install traffic barriers and close Beach Street west of Alice Street intersection. Install road closed sign. Man barrier.
Install traffic barriers west of parade assembly area.

(4) 10.30 am The Parade commences.
After the Parade has entered Beach Street and Merimbula Drive and Market Street has been cleared of the public a section of Market Street from Merimbula Drive to the Monaro Street intersection will remained closed . Remove the barriers from the Main Street and Market Street intersection and install at the Merimbula Drive and Market Street intersection as shown. Install road closed signs and detour signs. Some direction to the public to clear the streets may be required.

Remove barriers and signs in Merimbula Drive and open.
Remove barriers and signs at intersection of Beach Street and Main Street so Beach Street will be open between Alice Street and Main Street.

The section of Beach Street from Market Street to Alice Street remains closed to traffic until 12.30pm then remove all traffic barriers and detour signs from Beach Street.

See Sheet 2 for further notes.

Sheet 1 to be read in conjunction with Sheet 2.

This Traffic Control Plan has been prepared by Peter Guthrey.
Prepare a Work Zone Traffic Management Plan Card No.0030578458.

P. Guthrey

Based on "Traffic Control at Work Sites", RTA manual July 2010.
Caddey Searl & Jarman take no responsibility for the implementation of this TCP.

COUNCIL: BEGA VALLEY
LOCALITY: MERIMBULA
CLIENT: MERIMBULA JAZZ FESTIVAL
DATE: 14th DECEMBER 2018
SCALE: NTS
SHEET NO: 01/02
REF NO: 71668 CAD DETAILS: 71668.dwg (2018TCP)

CADDEY SEARL & JARMAN
CONSULTING SURVEYORS

10 CANNING STREET BEGA
PO BOX 259 BEGA NSW 2550
PHONE: 02-64922933
EMAIL: admin@csj.com.au

42 MAIN STREET MERIMBULA
PO BOX 488 MERIMBULA NSW 2548
PHONE: 02-64951044
EMAIL: admin@csj.com.au

PROPOSED TEMPORARY ROAD CLOSING FOR MERIMBULA JAZZ FESTIVAL PROCESSION 2019.
MERIMBULA DRIVE, MARKET & BEACH STREETS, MERIMBULA.

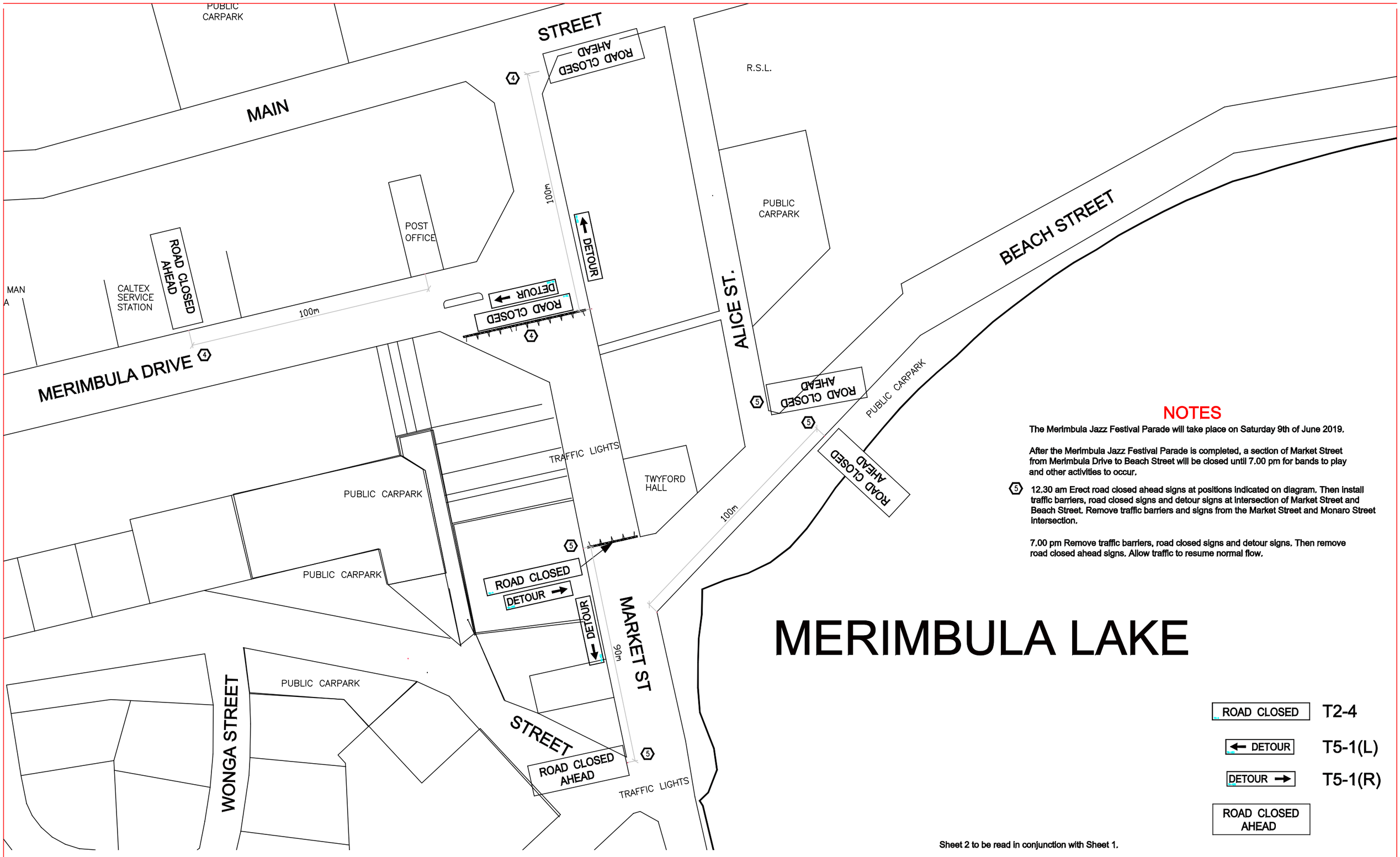

NOTES

The Merimbula Jazz Festival Parade will take place on Saturday 9th of June 2019.

After the Merimbula Jazz Festival Parade is completed, a section of Market Street from Merimbula Drive to Beach Street will be closed until 7.00 pm for bands to play and other activities to occur.

(5) 12.30 am Erect road closed ahead signs at positions indicated on diagram. Then install traffic barriers, road closed signs and detour signs at intersection of Market Street and Beach Street. Remove traffic barriers and signs from the Market Street and Monaro Street intersection.

7.00 pm Remove traffic barriers, road closed signs and detour signs. Then remove road closed ahead signs. Allow traffic to resume normal flow.

MERIMBULA LAKE

ROAD CLOSED	T2-4
← DETOUR	T5-1(L)
DETOUR →	T5-1(R)
ROAD CLOSED AHEAD	

Sheet 2 to be read in conjunction with Sheet 1.

This Traffic Control Plan has been prepared by Peter Guthrey.
Prepare a Work Zone Traffic Management Plan Card No.0030578458.

P. Guthrey

Based on "Traffic Control at Work Sites", RTA manual July 2010.
Caddey Searl & Jarman take no responsibility for the implementation of this TCP.

COUNCIL: BEGA VALLEY
LOCALITY: MERIMBULA
CLIENT: MERIMBULA JAZZ FESTIVAL
DATE: 14th DECEMBER 2018
SCALE: NTS
SHEET NO: 02/02
REF NO: 71668 CAD DETAILS: 71668.dwg (2018TCP_2)

CADDEY SEARL & JARMAN
CONSULTING SURVEYORS

10 CANNING STREET BEGA
PO BOX 259 BEGA NSW 2550
PHONE: 02-64922933
EMAIL: admin@csj.com.au

42 MAIN STREET MERIMBULA
PO BOX 488 MERIMBULA NSW 2548
PHONE: 02-64951044
EMAIL: admin@csj.com.au

PROPOSED TEMPORARY ROAD CLOSING FOR MERIMBULA JAZZ FESTIVAL PROCESSION 2019.
MARKET STREET, MERIMBULA.